












	Langsua-området		Acommodation
	Naturreservat		DNT, betjent
	Nature reserve		DNT, selvbetjent
	Nasjonalpark		DNT, ubetjent
	National park		Privat overnattingssted
	Landskapsvernomsråde		
	Landscape protection area		
	Parkering sommer		
	Parkering vinter		

0 2,5 5 10 Km

Kartproduksjon: Fylkesmannen i Oppland 5/2015 - Kartgrunnlag: Kartverket